

PROJECT

Fosse Green Energy

CLIENT

Fosse Green Energy Ltd

CONSULTANT

AECOM Limited
Sunley House
4 Bedford Park
Surrey, CR0 2AP, UK

LEGEND

DCO Site Boundary

NOTES

Contains OS data © Crown copyright 2025

LEGISLATION

Regulation 5(2)(a) Infrastructure Planning
(Applications: Prescribed Forms and
Procedure) Regulations 2009.

ISSUE PURPOSE

DCO Submission

FIGURE TITLE

Habitat Map (drawn to UKHab)

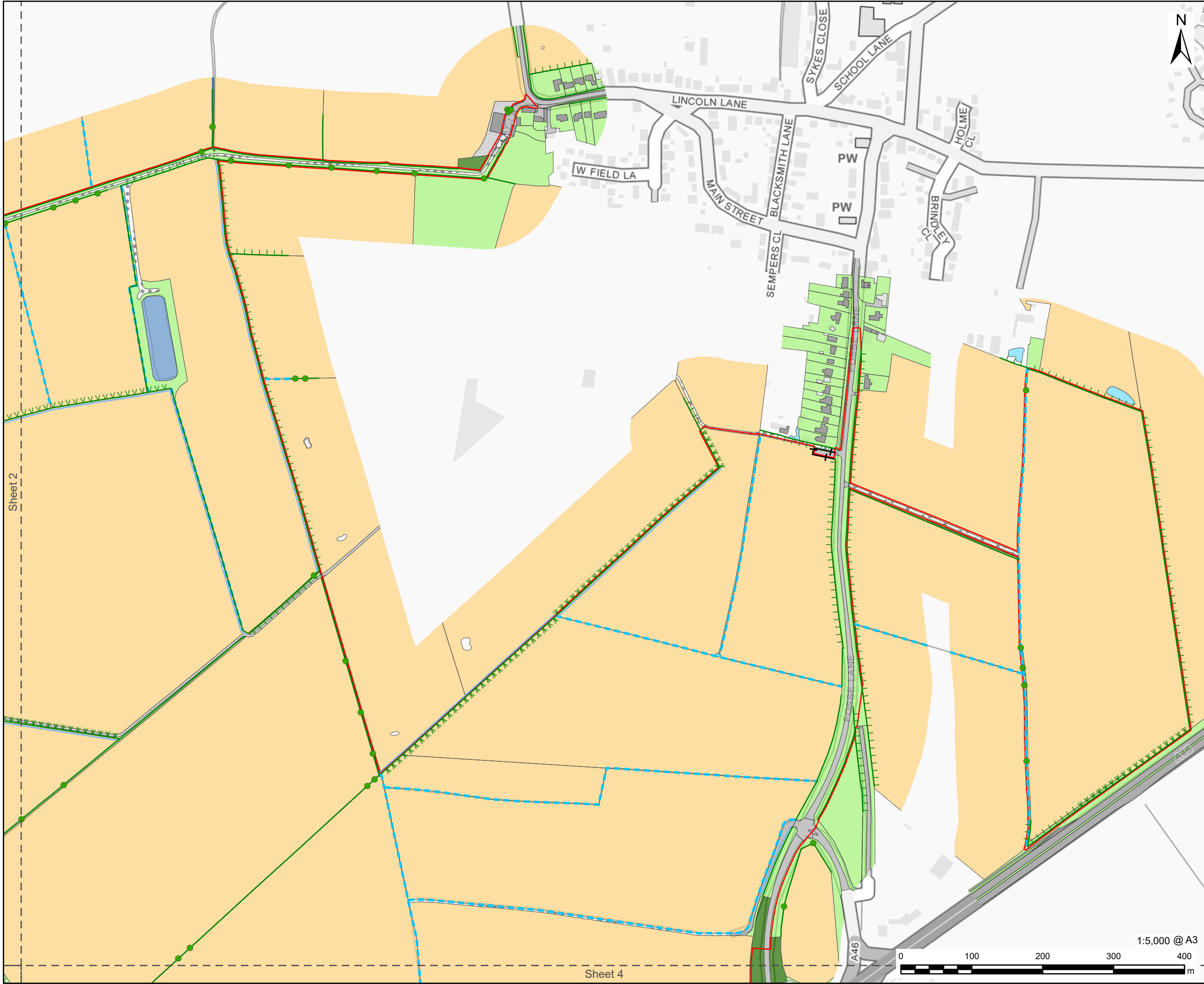
SHEET INDEX

FIGURE NUMBER

Figure 8-4

DOCUMENT REFERENCE

EN010154/APP/6.2.



PROJECT

Fosse Green Energy

CLIENT

Fosse Green Energy Ltd

CONSULTANT

AECOM Limited
Sunley House
4 Bedford Park
Surrey, CR0 2AP, UK

LEGEND

- DCO Site Boundary
- Cereal crops
- Modified grassland
- Grassland with scattered scrub
- Pond (non-priority)
- Reservoir
- Ditch (wide)
- Artificial unvegetated, unsealed surface
- Developed land; sealed surface - Buildings
- Developed land; sealed surface
- Track
- Other woodland; broadleaved
- Native hedgerow
- Native hedgerow - associated with bank or ditch
- Native hedgerow with trees
- Native hedgerow with trees - associated with bank or ditch
- Species-rich native hedgerow - associated with bank or ditch
- Species-rich native hedgerow with trees
- Species-rich native hedgerow with trees - associated with bank or ditch
- Dry ditch
- Fence
- Rural tree

NOTES

Contains OS data © Crown copyright 2025

LEGISLATION

Regulation 5(2)(a) Infrastructure Planning
(Applications: Prescribed Forms and
Procedure) Regulations 2009.

ISSUE PURPOSE

DCO Submission

FIGURE TITLE

Habitat Map (drawn to UKHab)

Sheet 1 of 16

FIGURE NUMBER

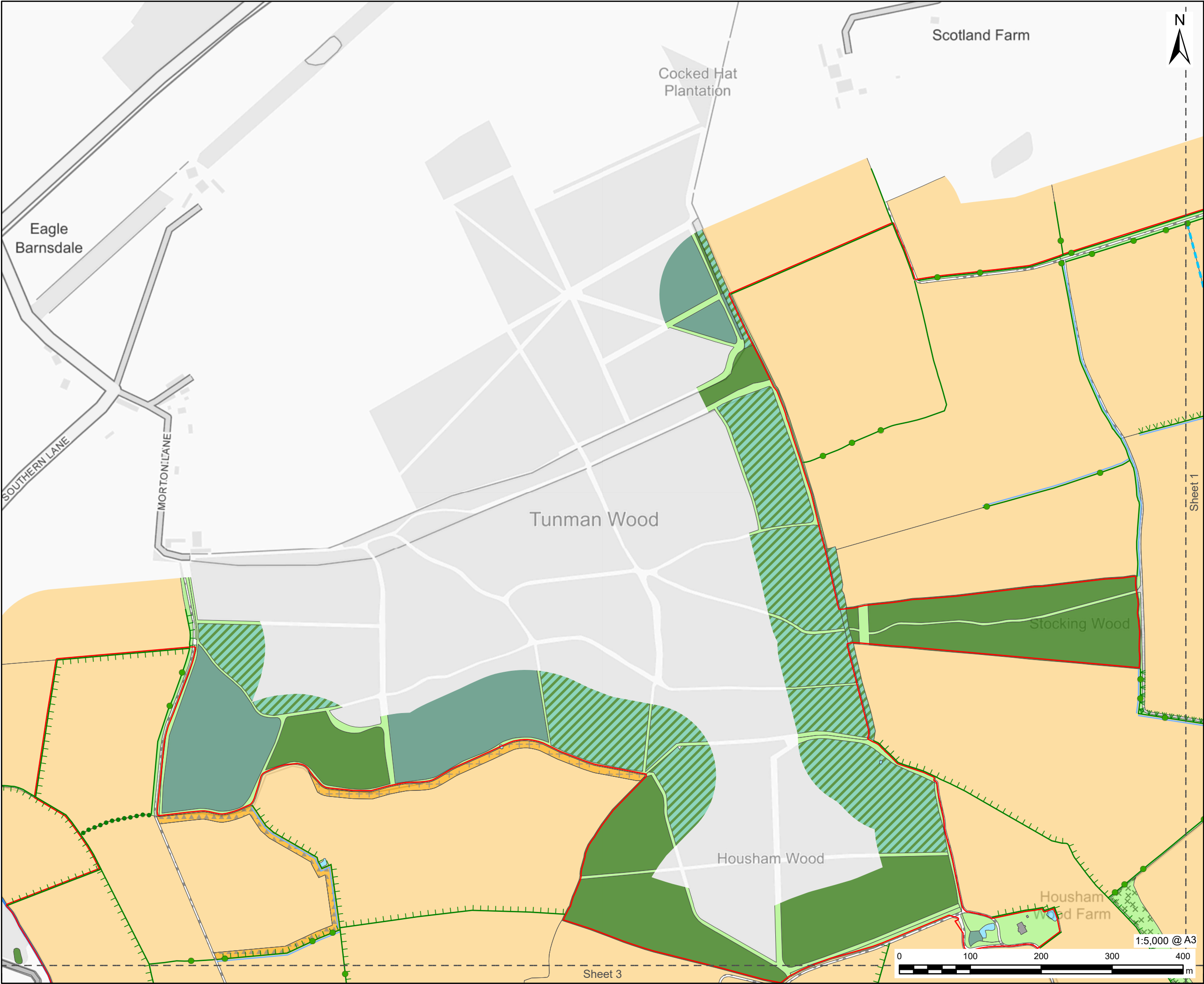
Figure 8-4

REV.

02

DOCUMENT REFERENCE

EN010154/APP/6.2.



This drawing has been prepared for the use of AECOM's client. It may not be used, modified, reproduced or relied upon by third parties, except as agreed by AECOM or as required by law. AECOM accepts no responsibility, and denies any liability whatsoever, to any party that uses or relies on this drawing without AECOM's express written consent. Do not scale this document. All measurements must be obtained from the stated dimensions.



PROJECT

Fosse Green Energy

CLIENT

Fosse Green Energy Ltd

CONSULTANT

AECOM Limited
Sunley House
4 Bedford Park
Surrey, CR0 2AP, UK

LEGEND

- DCO Site Boundary
- Arable field margins pollen and nectar
- Arable field margins tussocky
- Cereal crops
- Modified grassland
- Grassland with scattered scrub
- Pond (non-priority)
- Ditch (wide)
- Artificial unvegetated, unsealed surface
- Developed land; sealed surface - Buildings
- Developed land; sealed surface
- Track
- Other coniferous woodland
- Other woodland; broadleaved
- Other woodland; mixed
- Line of trees
- Native hedgerow
- Native hedgerow - associated with bank or ditch
- Native hedgerow with trees
- Native hedgerow with trees - associated with bank or ditch
- Species-rich native hedgerow - associated with bank or ditch
- Species-rich native hedgerow with trees - associated with bank or ditch
- Dry ditch
- Rural tree

NOTES

Contains OS data © Crown copyright 2025

LEGISLATION

Regulation 5(2)(a) Infrastructure Planning
(Applications: Prescribed Forms and
Procedure) Regulations 2009.

ISSUE PURPOSE

DCO Submission

FIGURE TITLE

Habitat Map (drawn to UKHab)

Sheet 2 of 16

FIGURE NUMBER

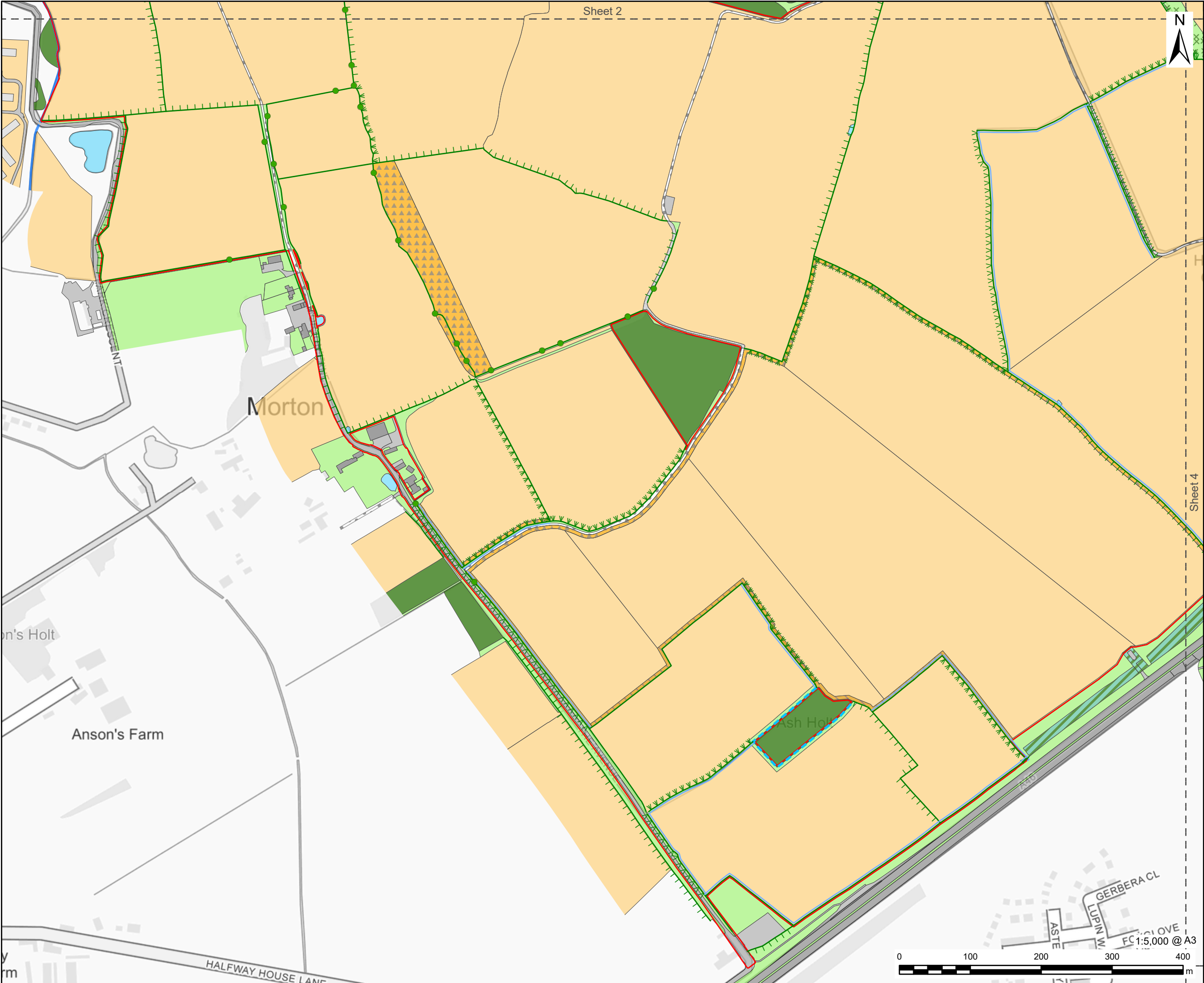
Figure 8-4

REV.

02

DOCUMENT REFERENCE

EN010154/APP/6.2.



PROJECT

Fosse Green Energy

CLIENT

Fosse Green Energy Ltd

CONSULTANT

AECOM Limited
Sunley House
4 Bedford Park
Surrey, CR0 2AP, UK

LEGEND

- DCO Site Boundary
- Arable field margins
- Arable field margins tussocky
- Cereal crops
- Modified grassland
- Grassland with scattered scrub
- Pond (non-priority)
- Ditch (wide)
- Artificial unvegetated, unsealed surface
- Developed land; sealed surface - Buildings
- Developed land; sealed surface
- Track
- Other woodland; broadleaved
- Other woodland; mixed
- Native hedgerow
- Native hedgerow - associated with bank or ditch
- Native hedgerow with trees
- Native hedgerow with trees - associated with bank or ditch
- Species-rich native hedgerow - associated with bank or ditch
- Species-rich native hedgerow with trees
- Species-rich native hedgerow with trees - associated with bank or ditch
- Dry ditch
- Rural tree

NOTES

Contains OS data © Crown copyright 2025

LEGISLATION

Regulation 5(2)(a) Infrastructure Planning
(Applications: Prescribed Forms and Procedure) Regulations 2009.

ISSUE PURPOSE

DCO Submission

FIGURE TITLE

Habitat Map (drawn to UKHab)

Sheet 3 of 16

FIGURE NUMBER

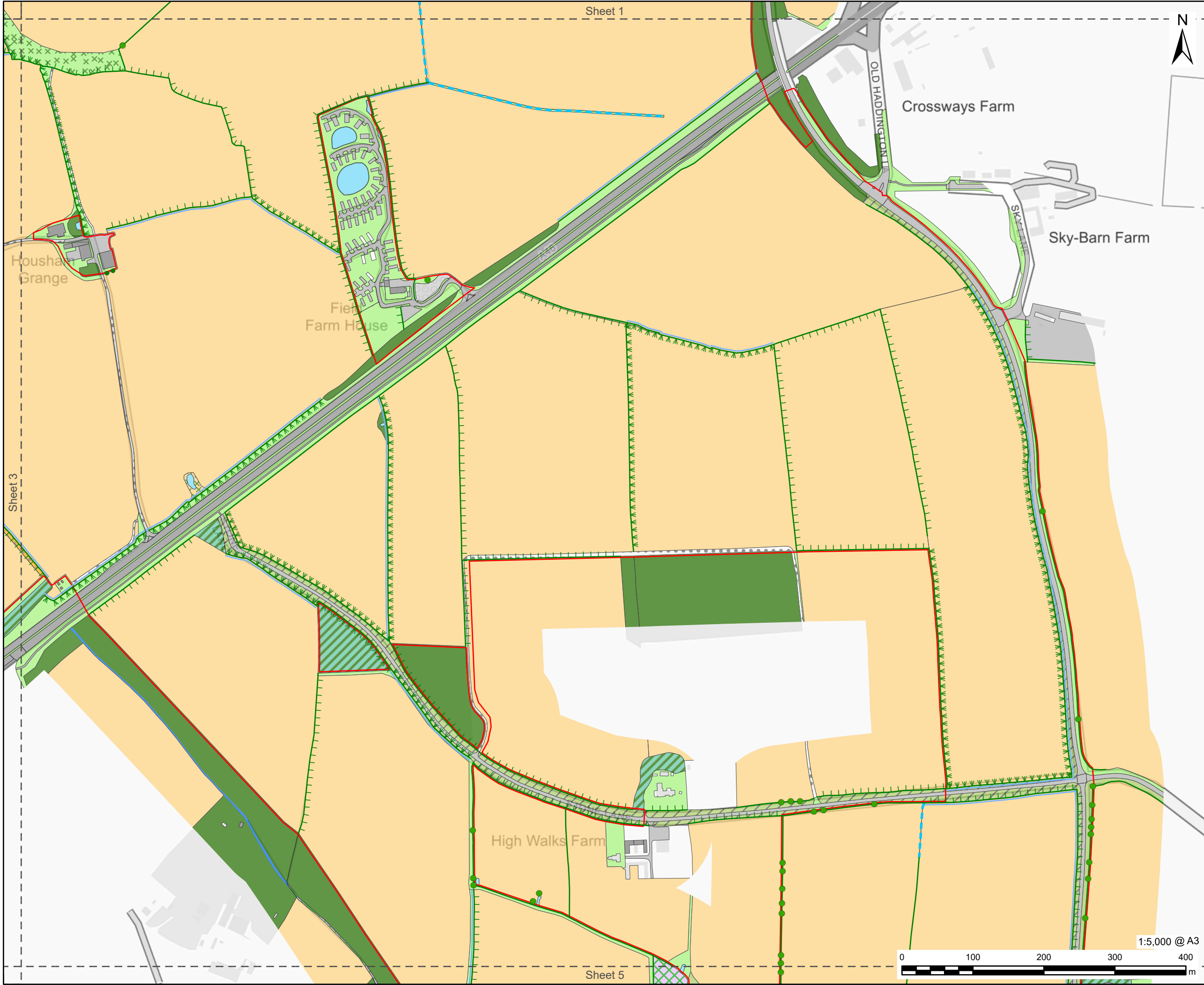
Figure 8-4

REV.

02

DOCUMENT REFERENCE

EN010154/APP/6.2.



This drawing has been prepared for the use of AECOM's client. It may not be used, modified, reproduced or relied upon by third parties, except as agreed by AECOM or as required by AECOM or as required by AECOM or as required by AECOM. AECOM accepts no responsibility and denies any liability whatsoever to any party that uses or relies on this drawing without AECOM's express written consent. Do not scale this document. All measurements must be obtained from the stated dimensions.



PROJECT

Fosse Green Energy

CLIENT

Fosse Green Energy Ltd

CONSULTANT

AECOM Limited
Sunley House
4 Bedford Park
Surrey, CR0 2AP, UK

LEGEND

- DCO Site Boundary
- Arable field margins tussocky
- Cereal crops
- Cereal crops - with scattered scrub
- Modified grassland
- Other neutral grassland
- Arrhenatherum neutral grassland
- Grassland with scattered scrub
- Mixed scrub
- Pond (non-priority)
- Ditch (wide)
- Artificial unvegetated, unsealed surface
- Developed land; sealed surface - Buildings
- Developed land; sealed surface
- Track
- Other woodland; broadleaved
- Other woodland; mixed
- Line of trees
- Native hedgerow
- Native hedgerow - associated with bank or ditch
- Native hedgerow with trees
- Native hedgerow with trees - associated with bank or ditch
- Species-rich native hedgerow
- Species-rich native hedgerow with trees
- Species-rich native hedgerow with trees - associated with bank or ditch
- Dry ditch
- Rural tree

NOTES

Contains OS data © Crown copyright 2025

LEGISLATION

Regulation 5(2)(a) Infrastructure Planning
(Applications: Prescribed Forms and
Procedure) Regulations 2009.

ISSUE PURPOSE

DCO Submission

FIGURE TITLE

Habitat Map (drawn to UKHab)

Sheet 4 of 16

FIGURE NUMBER

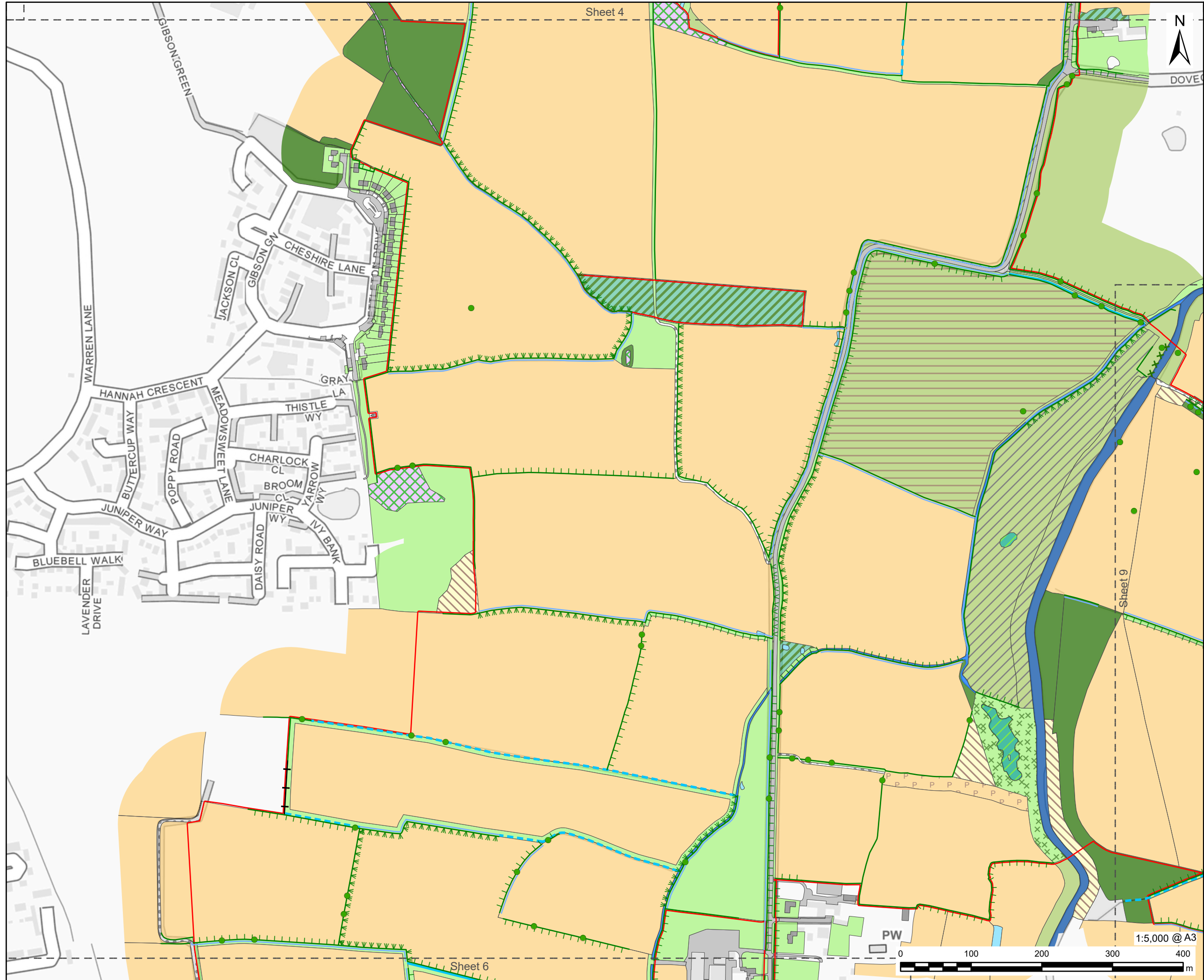
Figure 8-4

REV.

02

DOCUMENT REFERENCE

EN010154/APP/6.2.



PROJECT

Fosse Green Energy

































CLIENT

Fosse Green Energy Ltd

CONSULTANT

AECOM Limited
Sunley House
4 Bedford Park
Surrey, CR0 2AP, UK

LEGEND

- | | |
|---|---|
|  | DCO Site Boundary |
|  | Cereal crops |
|  | Arable fields pollen and nectar |
|  | Modified grassland |
|  | Other neutral grassland |
|  | Arrhenatherum neutral grassland |
|  | Deschampsia neutral grassland |
|  | Grassland with scattered scrub |
|  | Mixed scrub |
|  | Pond (non-priority) |
|  | River |
|  | Ditch (wide) |
|  | Ruderal/Ephemeral |
|  | Artificial unvegetated, unsealed surface |
|  | Developed land; sealed surface - Buildings |
|  | Developed land; sealed surface |
|  | Track |
|  | Other wetlands - Swamp |
|  | Other woodland; broadleaved |
|  | Other woodland; mixed |
|  | Native hedgerow |
|  | Native hedgerow - associated with bank or ditch |
|  | Native hedgerow with trees |
|  | Native hedgerow with trees - associated with bank or ditch |
|  | Species-rich native hedgerow |
|  | Species-rich native hedgerow with trees |
|  | Species-rich native hedgerow with trees - associated with bank or ditch |
|  | Line of scattered scrub |
|  | Ditch - running water |
|  | Dry ditch |
|  | Fence |
|  | Rural tree |

NOTES

Contains OS data © Crown copyright 2025

LEGISLATION

Regulation 5(2)(a) Infrastructure Planning Applications: Prescribed Forms and Procedure) Regulations 2009.

ISSUE PURPOSE

DCO Submission

FIGURE TITLE

Habitat Map (drawn to UKHab)

Sheet 5 of 16

FIGURE NUMBER

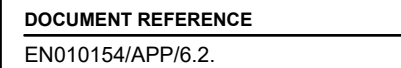
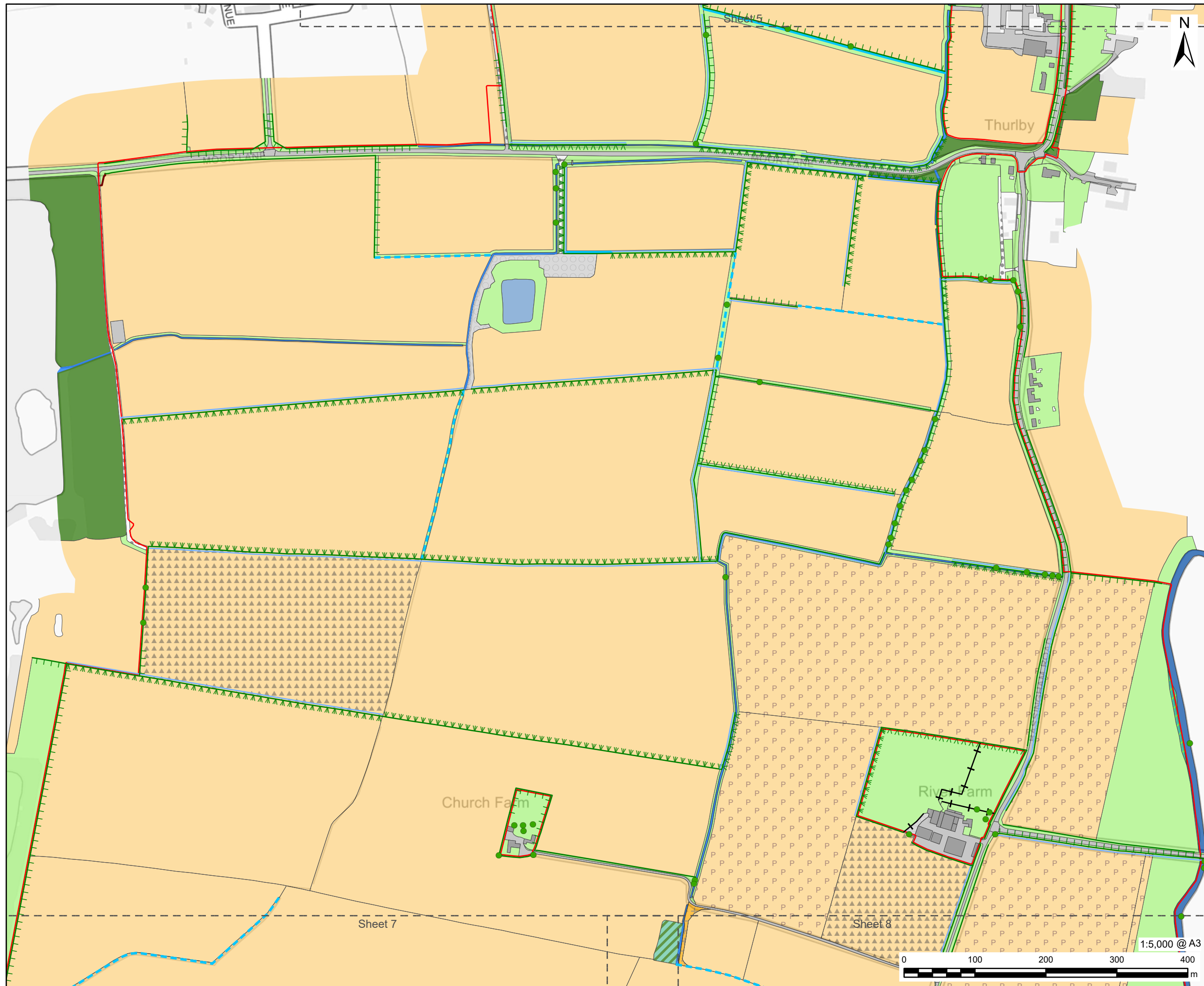
Figure 8-4

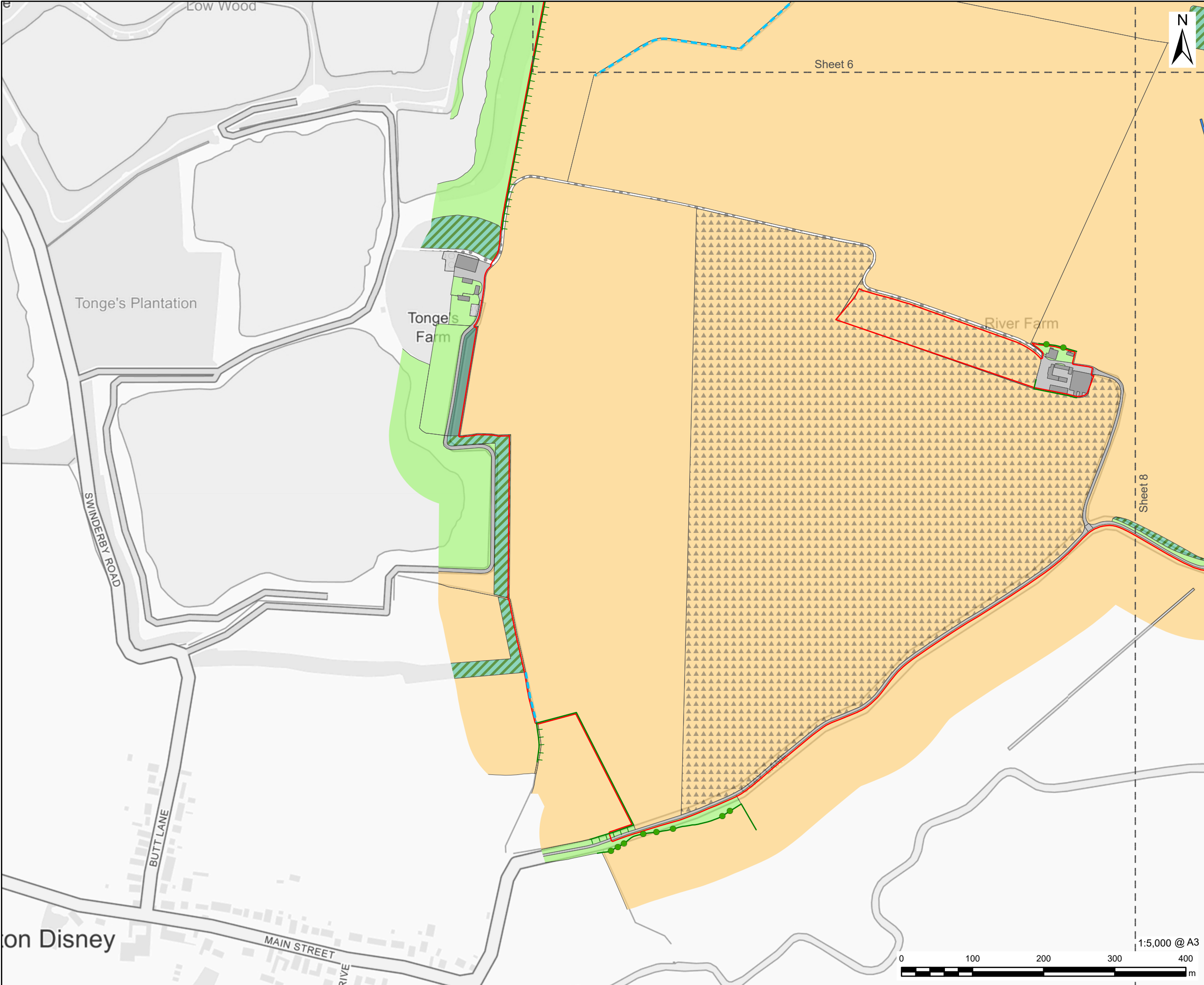
DOCUMENT REFERENCE

EN010154/APP/6.2.

REV.

02





This drawing has been prepared for the use of AECOM's client. It may not be used, modified, reproduced or relied upon by third parties, except as agreed by AECOM or as required by law. AECOM accepts no responsibility, and denies any liability whatsoever, to any party that uses or relies on this drawing without AECOM's express written consent. Do not scale this document. All measurements must be obtained from the stated dimensions.



PROJECT

Fosse Green Energy

CLIENT

Fosse Green Energy Ltd

CONSULTANT

AECOM Limited
Sunley House
4 Bedford Park
Surrey, CR0 2AP, UK

LEGEND

- DCO Site Boundary
- Cereal crops
- Temporary grass and clover leys
- Modified grassland
- Ditch (wide)
- Artificial unvegetated, unsealed surface
- Developed land; sealed surface - Buildings
- Developed land; sealed surface
- Track
- Other coniferous woodland
- Other woodland; mixed
- Native hedgerow
- Native hedgerow with trees
- Dry ditch
- Rural tree

NOTES

Contains OS data © Crown copyright 2025

LEGISLATION

Regulation 5(2)(a) Infrastructure Planning
(Applications: Prescribed Forms and
Procedure) Regulations 2009.

ISSUE PURPOSE

DCO Submission

FIGURE TITLE

Habitat Map (drawn to UKHab)

Sheet 11 of 16

FIGURE NUMBER

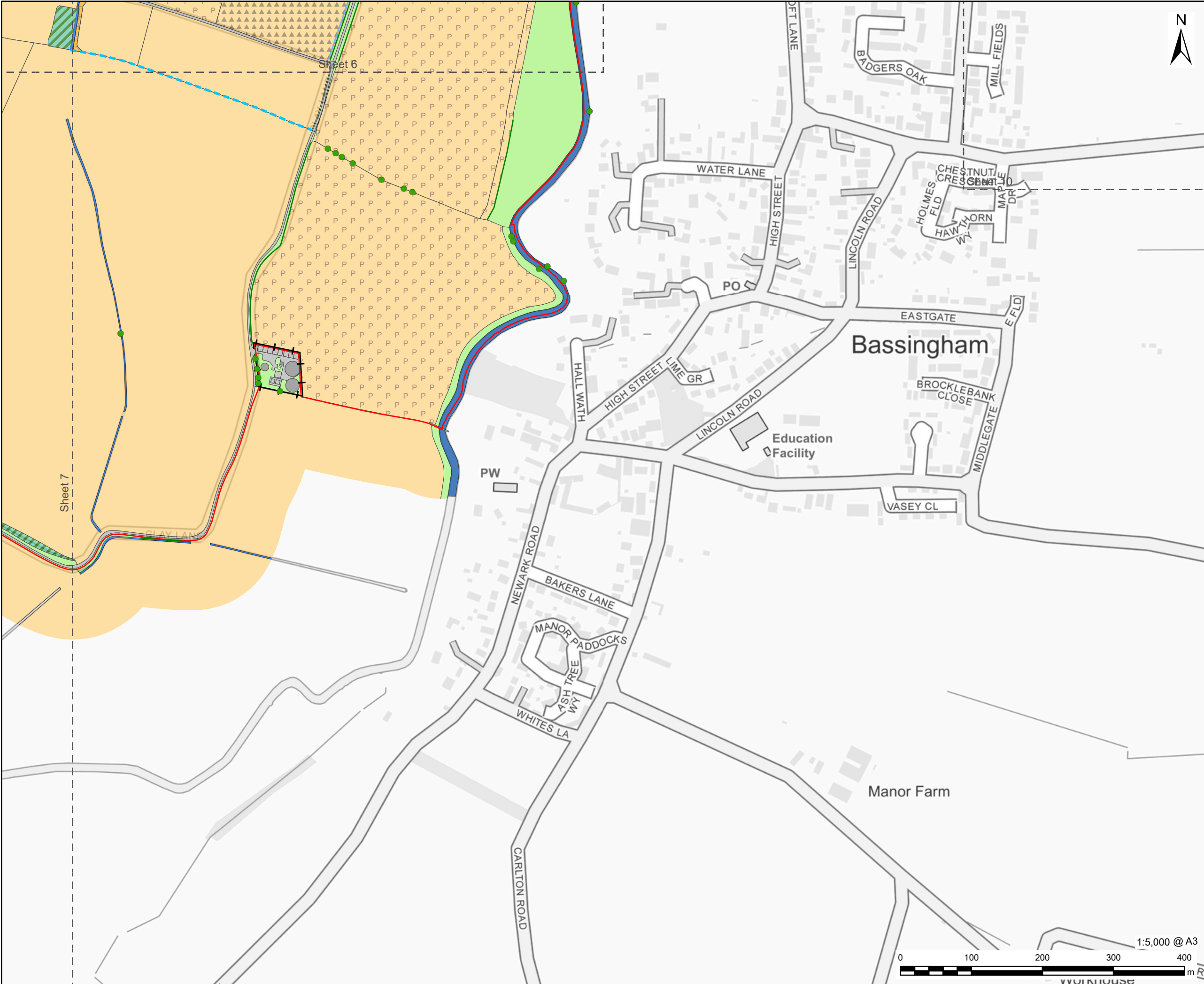
Figure 8-4

REV.

02

DOCUMENT REFERENCE

EN010154/APP/6.2.



PROJECT

Fosse Green Energy

CLIENT

Fosse Green Energy Ltd

CONSULTANT

AECOM Limited
Sunley House
4 Bedford Park
Surrey, CR0 2AP, UK

LEGEND

- DCO Site Boundary
- Arable field margins pollen and nectar
- Cereal crops
- Temporary grass and clover leys
- Arable fields pollen and nectar
- Modified grassland
- River
- Ditch (wide)
- Developed land; sealed surface - Buildings
- Developed land; sealed surface
- Other woodland; mixed
- Native hedgerow
- Native hedgerow - associated with bank or ditch
- Dry ditch
- Fence
- Rural tree

NOTES

Contains OS data © Crown copyright 2025

LEGISLATION

Regulation 5(2)(a) Infrastructure Planning
(Applications: Prescribed Forms and
Procedure) Regulations 2009.

ISSUE PURPOSE

DCO Submission

FIGURE TITLE

Habitat Map (drawn to UKHab)

Sheet 10 of 16

FIGURE NUMBER

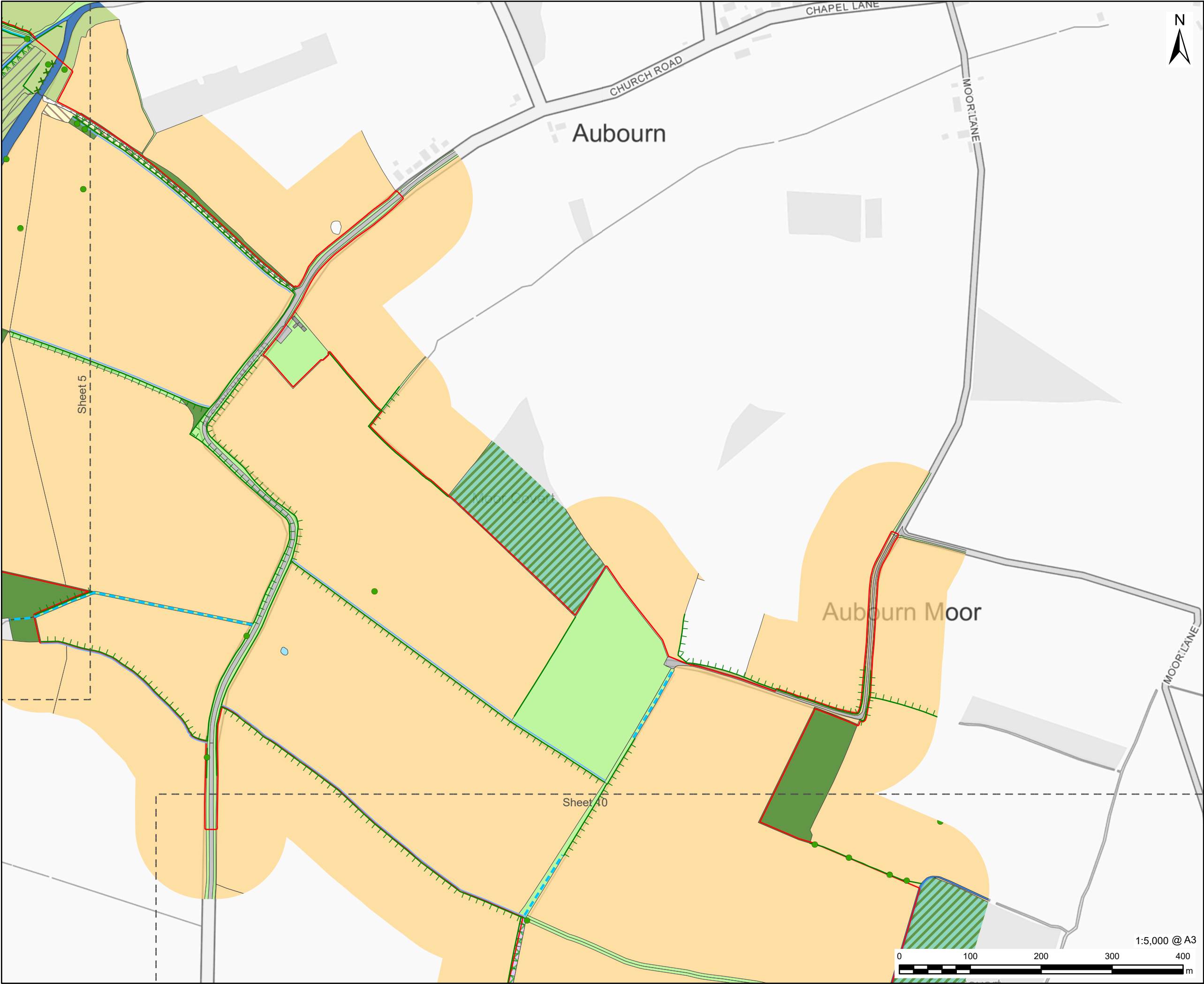
Figure 8-4

REV.

02

DOCUMENT REFERENCE

EN010154/APP/6.2.



This drawing has been prepared for the use of AECOM's client. It may not be used, modified, reproduced or relied upon by third parties, except as agreed by AECOM or as required by law. AECOM accepts no responsibility and denies any liability whatsoever to any party that uses or relies on this drawing without AECOM's express written consent. Do not scale this document. All measurements must be obtained from the stated dimensions.



PROJECT

Fosse Green Energy

CLIENT

Fosse Green Energy Ltd

CONSULTANT

AECOM Limited
Sunley House
4 Bedford Park
Surrey, CR0 2AP, UK

LEGEND

- DCO Site Boundary
- Cereal crops
- Modified grassland
- Other neutral grassland
- Arrhenatherum neutral grassland
- Deschampsia neutral grassland
- Mixed scrub
- Pond (non-priority)
- River
- Ditch (wide)
- Ruderal/Ephemeral
- Developed land; sealed surface - Buildings
- Developed land; sealed surface
- Track
- Other woodland; broadleaved
- Other woodland; mixed
- Native hedgerow
- Native hedgerow with trees
- Native hedgerow with trees - associated with bank or ditch
- Species-rich native hedgerow with trees - associated with bank or ditch
- Line of scattered scrub
- Ditch - running water
- Dry ditch
- Rural tree

NOTES

Contains OS data © Crown copyright 2025

LEGISLATION

Regulation 5(2)(a) Infrastructure Planning
(Applications: Prescribed Forms and
Procedure) Regulations 2009.

ISSUE PURPOSE

DCO Submission

FIGURE TITLE

Habitat Map (drawn to UKHab)

Sheet 6 of 16

FIGURE NUMBER

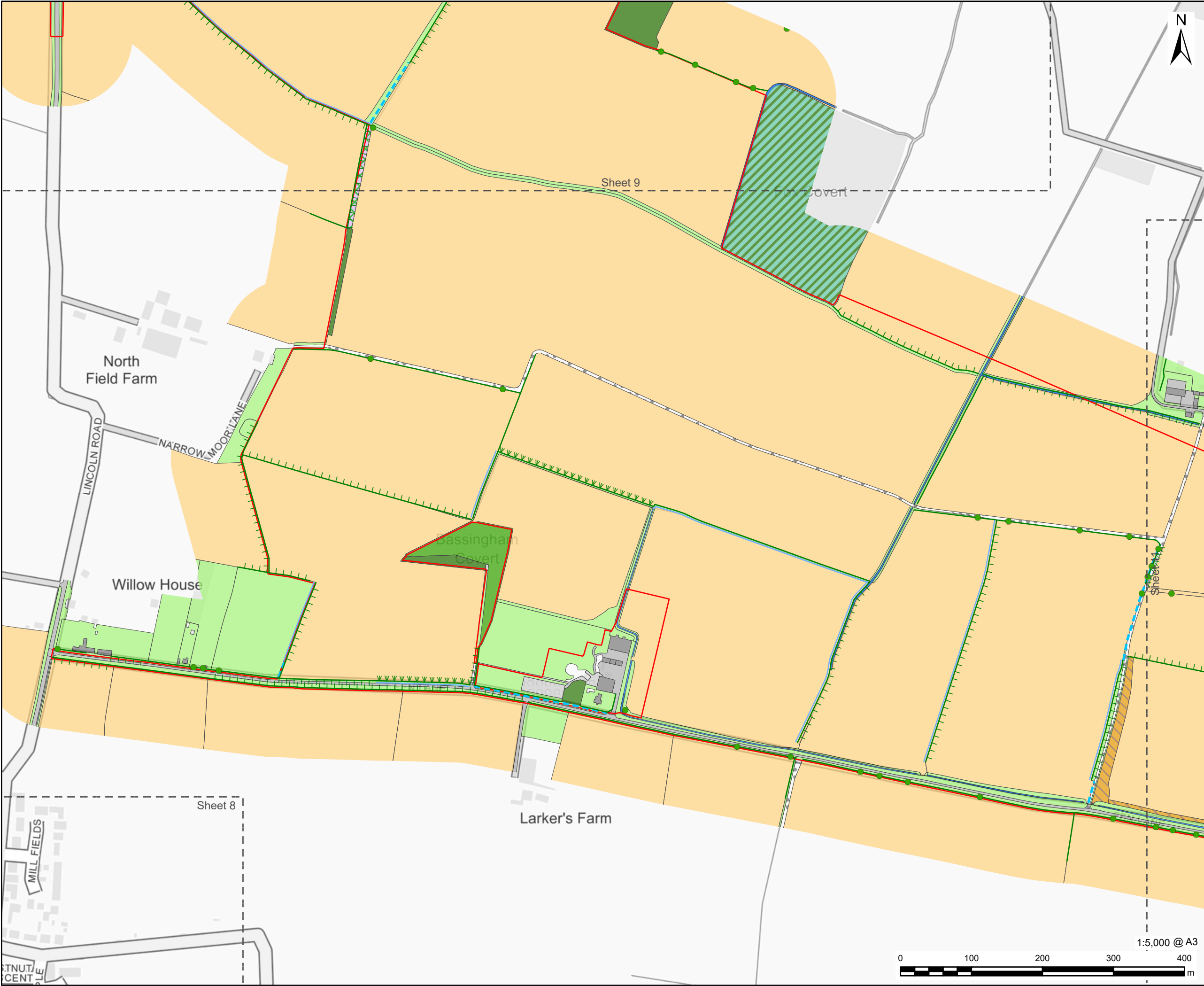
Figure 8-4

REV.

02

DOCUMENT REFERENCE

EN010154/APP/6.2.



PROJECT

Fosse Green Energy

CLIENT

Fosse Green Energy Ltd

CONSULTANT

AECOM Limited
Sunley House
4 Bedford Park
Surrey, CR0 2AP, UK

LEGEND

- DCO Site Boundary
- Arable field margins
- Cereal crops
- Modified grassland
- Other neutral grassland
- Mixed scrub
- Ditch (wide)
- Artificial unvegetated, unsealed surface
- Developed land; sealed surface - Buildings
- Developed land; sealed surface
- Track
- Lowland mixed deciduous woodland
- Other woodland; broadleaved
- Other woodland; mixed
- Native hedgerow
- Native hedgerow - associated with bank or ditch
- Native hedgerow with trees
- Native hedgerow with trees - associated with bank or ditch
- Species-rich native hedgerow
- Species-rich native hedgerow with trees
- Species-rich native hedgerow with trees - associated with bank or ditch
- Dry ditch
- Rural tree

NOTES

Contains OS data © Crown copyright 2025

LEGISLATION

Regulation 5(2)(a) Infrastructure Planning
(Applications: Prescribed Forms and
Procedure) Regulations 2009.

ISSUE PURPOSE

DCO Submission

FIGURE TITLE

Habitat Map (drawn to UKHab)

Sheet 8 of 16

FIGURE NUMBER

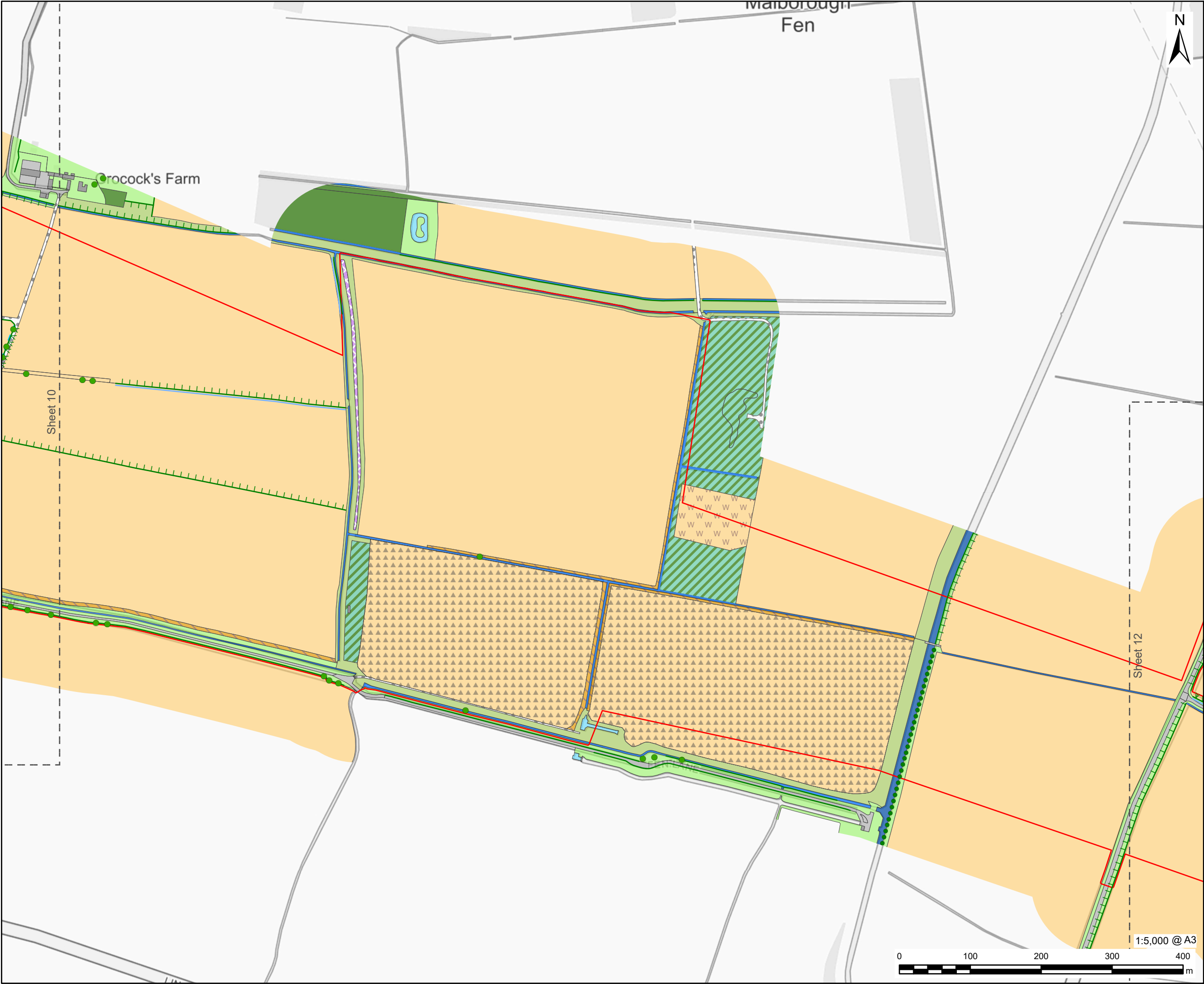
Figure 8-4

REV.

02

DOCUMENT REFERENCE

EN010154/APP/6.2.



This drawing has been prepared for the use of AECOM's client. It may not be used, modified, reproduced or relied upon by third parties, except as agreed by AECOM or as required by law. AECOM accepts no responsibility, and denies any liability whatsoever, to any party that uses or relies on this drawing without AECOM's express written consent. Do not scale this document. All measurements must be obtained from the stated dimensions.



PROJECT

Fosse Green Energy

CLIENT

Fosse Green Energy Ltd

CONSULTANT

AECOM Limited
Sunley House
4 Bedford Park
Surrey, CR0 2AP, UK

LEGEND

- DCO Site Boundary
- Arable field margins
- Cereal crops
- Temporary grass and clover leys
- Arable fields with wild bird mix
- Modified grassland
- Other neutral grassland
- Willow scrub
- Pond (non-priority)
- River
- Ditch (wide)
- Developed land; sealed surface - Buildings
- Developed land; sealed surface
- Track
- Other woodland; broadleaved
- Other woodland; mixed
- Line of trees
- Native hedgerow
- Native hedgerow - associated with bank or ditch
- Native hedgerow with trees
- Native hedgerow with trees - associated with bank or ditch
- Species-rich native hedgerow
- Species-rich native hedgerow with trees - associated with bank or ditch
- Dry ditch
- Rural tree

NOTES

Contains OS data © Crown copyright 2025

LEGISLATION

Regulation 5(2)(a) Infrastructure Planning
(Applications: Prescribed Forms and
Procedure) Regulations 2009.

ISSUE PURPOSE

DCO Submission

FIGURE TITLE

Habitat Map (drawn to UKHab)

Sheet 9 of 16

FIGURE NUMBER

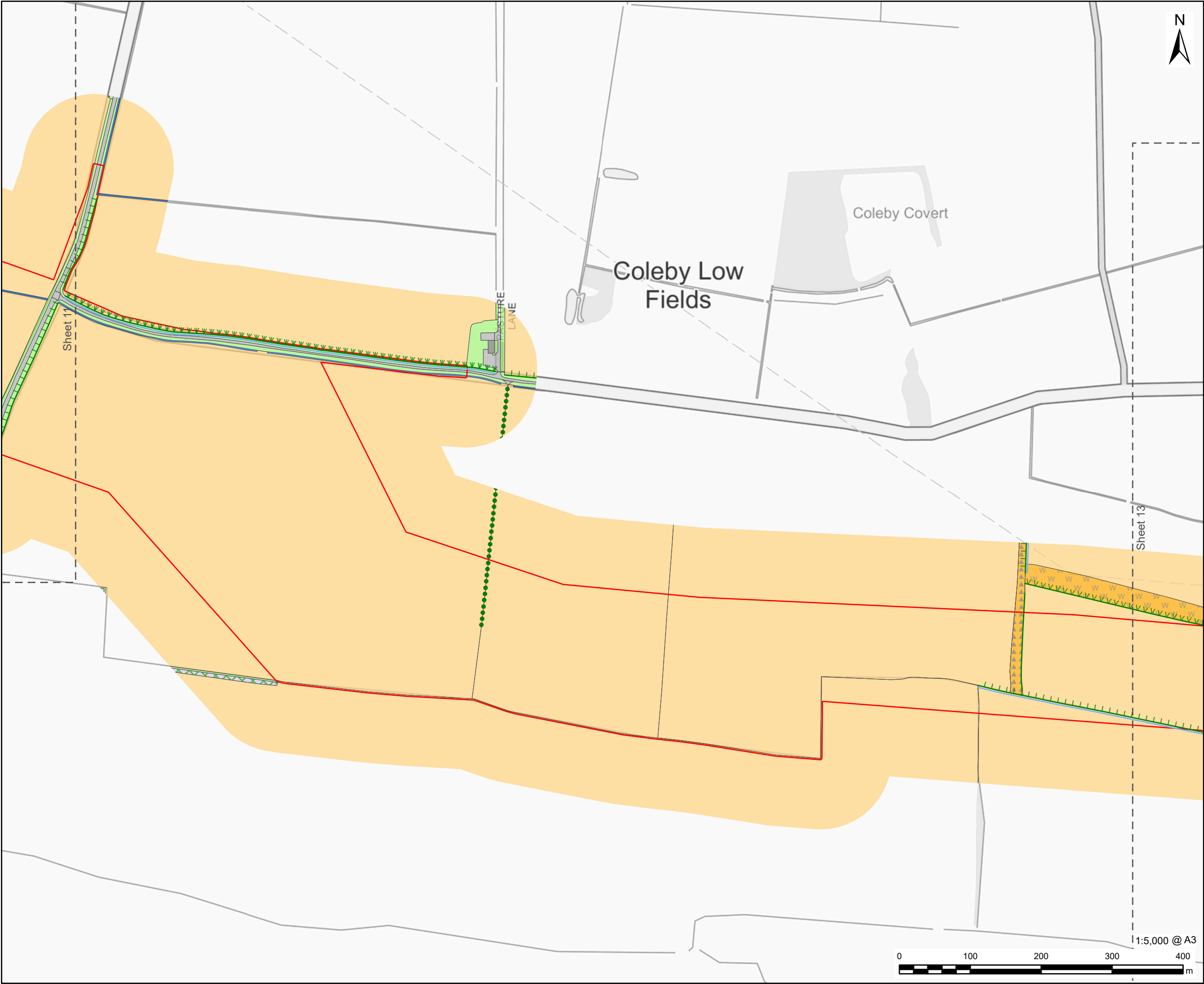
Figure 8-4

REV.

02

DOCUMENT REFERENCE

EN010154/APP/6.2.



PROJECT

Fosse Green Energy

CLIENT

Fosse Green Energy Ltd

CONSULTANT

AECOM Limited
Sunley House
4 Bedford Park
Surrey, CR0 2AP, UK
[Redacted]

LEGEND

- DCO Site Boundary
- Arable field margins tussocky
- Arable field margins wild bird mix
- Cereal crops
- Modified grassland
- Mixed scrub
- Ditch (wide)
- Developed land; sealed surface - Buildings
- Developed land; sealed surface
- Track
- Line of trees
- Native hedgerow
- Native hedgerow with trees
- Native hedgerow with trees - associated with bank or ditch
- Species-rich native hedgerow
- Species-rich native hedgerow with trees - associated with bank or ditch

NOTES

Contains OS data © Crown copyright 2025

LEGISLATION

Regulation 5(2)(a) Infrastructure Planning
(Applications: Prescribed Forms and
Procedure) Regulations 2009.

ISSUE PURPOSE

DCO Submission

FIGURE TITLE

Habitat Map (drawn to UKHab)

Sheet 12 of 16

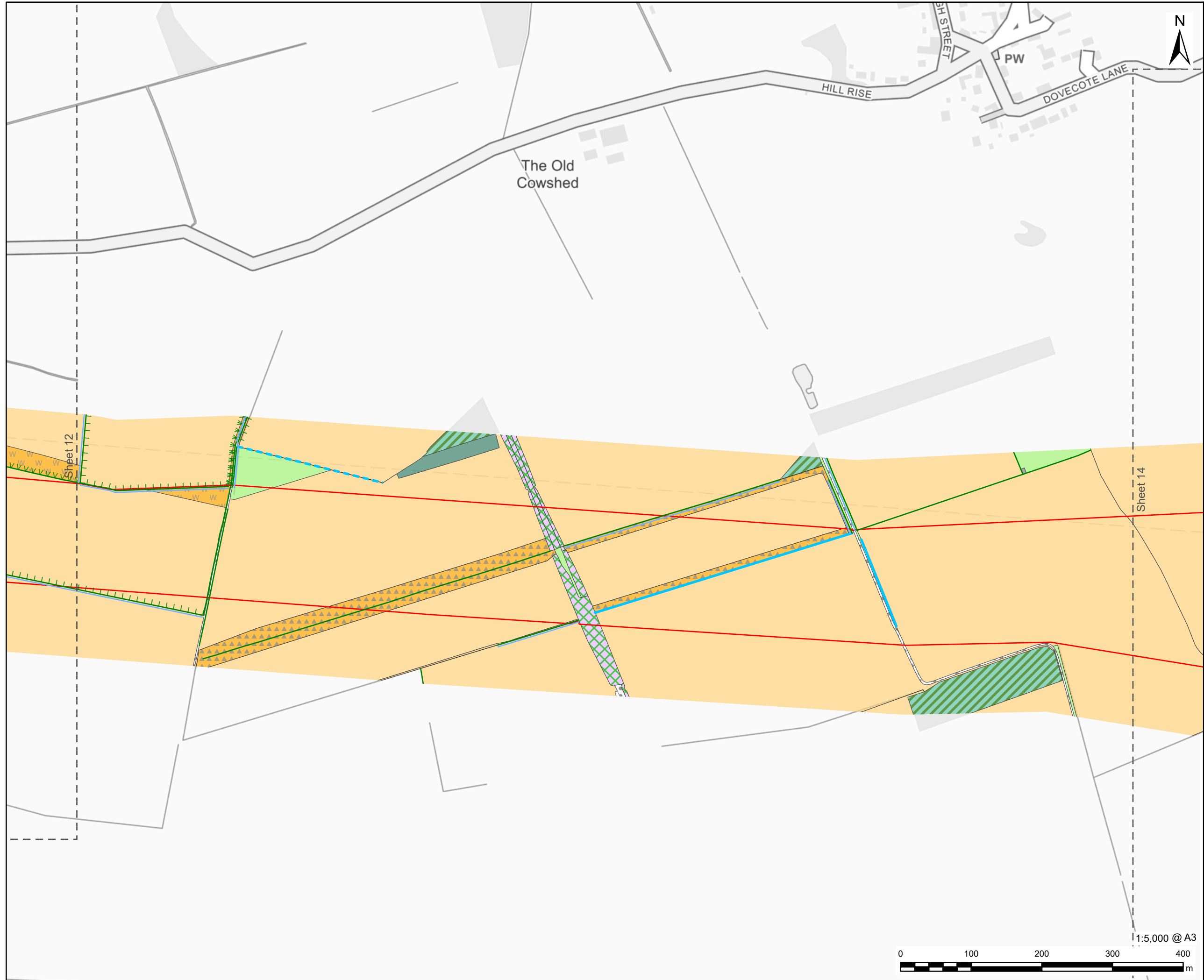
FIGURE NUMBER

Figure 8-4

DOCUMENT REFERENCE

EN010154/APP/6.2.

REV.
02



PROJECT

Fosse Green Energy

CLIENT

Fosse Green Energy Ltd

CONSULTANT

AECOM Limited
Sunley House
4 Bedford Park
Surrey, CR0 2AP, UK

LEGEND

-
- Legend:
- DCO Site Boundary
 - Arable field margins
 - Arable field margins tussocky
 - Arable field margins wild bird mix
 - Cereal crops
 - Modified grassland
 - Mixed scrub
 - Artificial unvegetated, unsealed surface
 - Developed land; sealed surface - Buildings
 - Track
 - Other coniferous woodland
 - Other woodland; mixed
 - Native hedgerow
 - Native hedgerow - associated with bank or ditch
 - Native hedgerow with trees - associated with bank or ditch
 - Species-rich native hedgerow
 - Species-rich native hedgerow with trees - associated with bank or ditch
 - Ditch - running water
 - Dry ditch

NOTES

Contains OS data © Crown copyright 2025

LEGISLATION

Regulation 5(2)(a) Infrastructure Planning
(Applications: Prescribed Forms and
Procedure) Regulations 2009.

ISSUE PURPOSE

DCO Submission

FIGURE TITLE

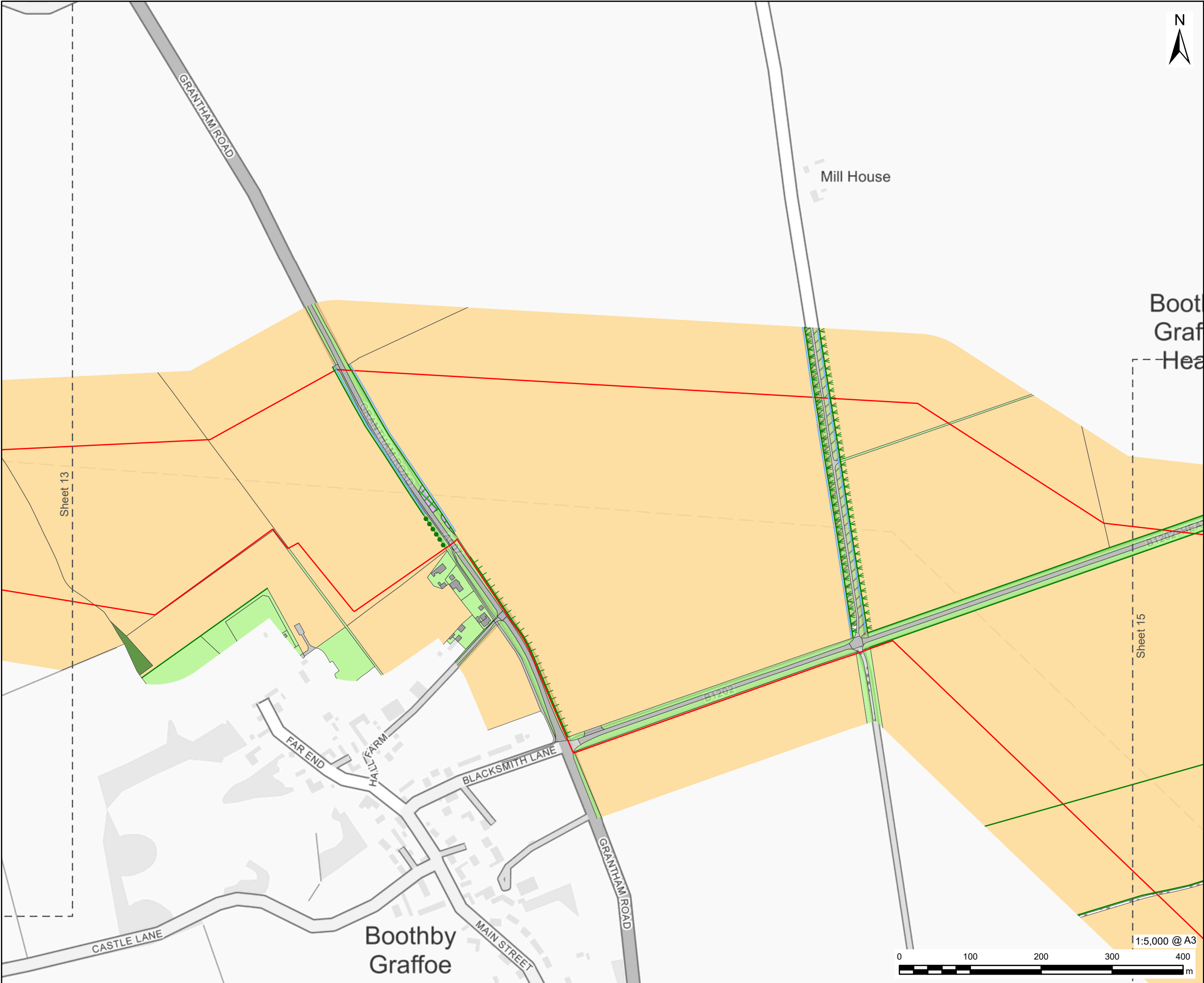
Habitat Map (drawn to UKHab)

Sheet 13 of 16

FIGURE NUMBER	REV.
Figure 8-4	02

DOCUMENT REFERENCE

EN010154/APP/6.2.



This drawing has been prepared for the use of AECOM's client. It may not be used, modified, reproduced or relied upon by third parties, except as agreed by AECOM or as required by law. AECOM accepts no responsibility and denies any liability whatsoever, to any party that uses or relies on this drawing without AECOM's express written consent. Do not scale this document. All measurements must be obtained from the stated dimensions.



PROJECT

Fosse Green Energy

CLIENT

Fosse Green Energy Ltd

CONSULTANT

AECOM Limited
Sunley House
4 Bedford Park
Surrey, CR0 2AP, UK

LEGEND

- DCO Site Boundary
- Cereal crops
- Modified grassland
- Arrhenatherum neutral grassland
- Mixed scrub
- Developed land; sealed surface - Buildings
- Developed land; sealed surface
- Track
- Other woodland; broadleaved
- Line of trees
- Native hedgerow
- Native hedgerow - associated with bank or ditch
- Native hedgerow with trees
- Species-rich native hedgerow with trees - associated with bank or ditch

NOTES

Contains OS data © Crown copyright 2025

LEGISLATION

Regulation 5(2)(a) Infrastructure Planning
(Applications: Prescribed Forms and
Procedure) Regulations 2009.

ISSUE PURPOSE

DCO Submission

FIGURE TITLE

Habitat Map (drawn to UKHab)

Sheet 14 of 16

FIGURE NUMBER

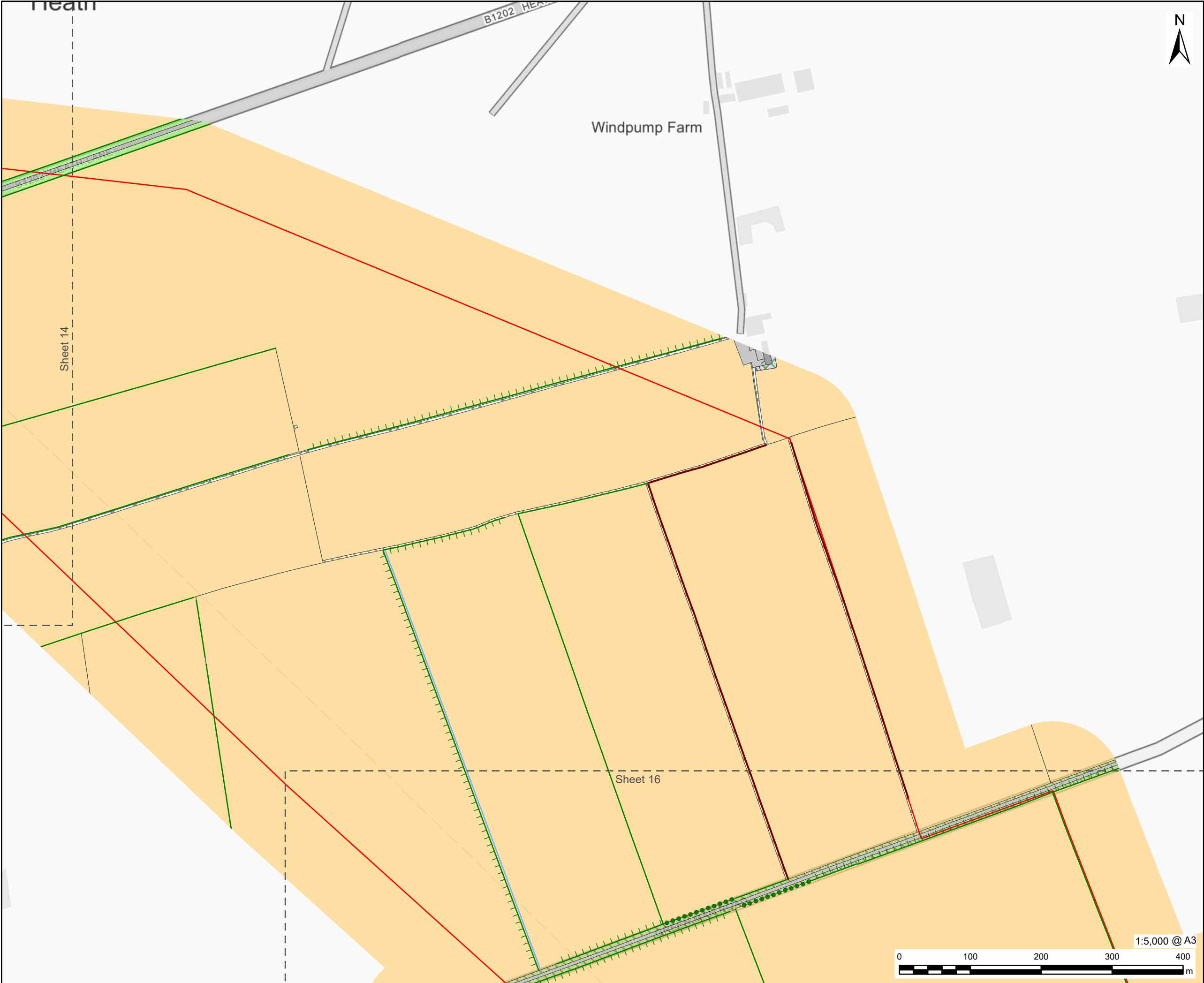
Figure 8-4

REV.

02

DOCUMENT REFERENCE

EN010154/APP/6.2.



PROJECT

Fosse Green Energy

CLIENT

Fosse Green Energy Ltd

CONSULTANT

AECOM Limited
Sunley House
4 Bedford Park
Surrey, CR0 2AP, UK

LEGEND

- DCO Site Boundary
- Cereal crops
- Modified grassland
- Grassland - Other calcareous grassland
- Mixed scrub
- Ruderal/Ephemeral
- Artificial unvegetated, unsealed surface
- Developed land; sealed surface - Buildings
- Developed land; sealed surface
- Track
- Line of trees
- Native hedgerow
- Native hedgerow with trees
- Native hedgerow with trees - associated with bank or ditch
- Dry stone wall

NOTES

Contains OS data © Crown copyright 2025

LEGISLATION

Regulation 5(2)(a) Infrastructure Planning
(Applications: Prescribed Forms and
Procedure) Regulations 2009.

ISSUE PURPOSE

DCO Submission

FIGURE TITLE

Habitat Map (drawn to UKHab)

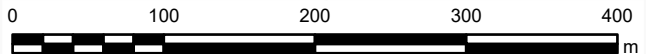
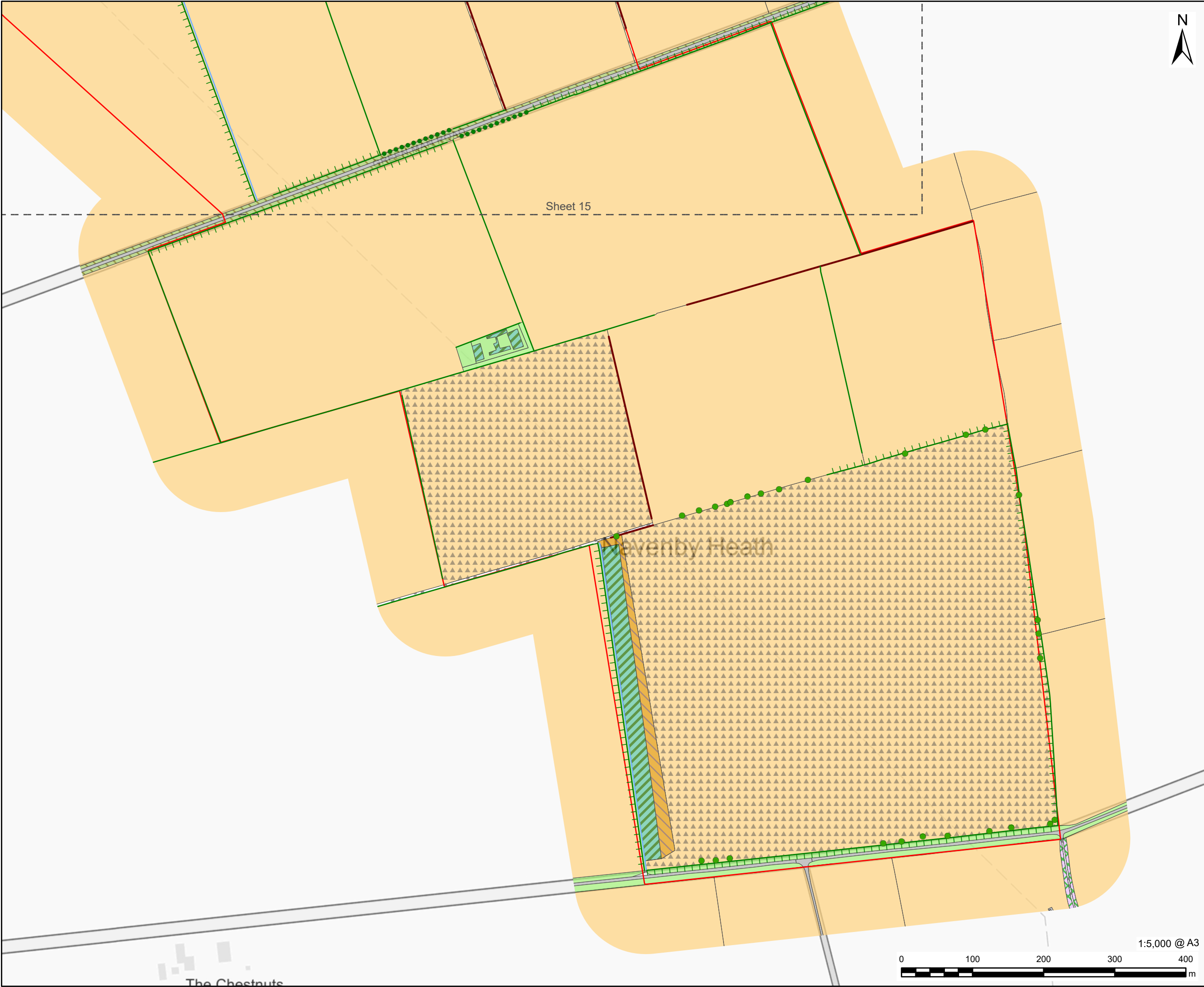
Sheet 15 of 16

FIGURE NUMBER REV.

Figure 8-4 02

DOCUMENT REFERENCE

EN010154/APP/6.2.



PROJECT

Fosse Green Energy

CLIENT

Fosse Green Energy Ltd

CONSULTANT

AECOM Limited
Sunley House
4 Bedford Park
Surrey, CR0 2AP, UK

LEGEND

- DCO Site Boundary
- Arable field margins
- Cereal crops
- Temporary grass and clover leys
- Modified grassland
- Grassland - Other calcareous grassland
- Mixed scrub
- Ruderal/Ephemeral
- Developed land; sealed surface - Buildings
- Developed land; sealed surface
- Track
- Other woodland; mixed
- Line of trees
- Native hedgerow
- Native hedgerow with trees
- Native hedgerow with trees - associated with bank or ditch
- Dry stone wall
- Rural tree

NOTES

Contains OS data © Crown copyright 2025

LEGISLATION

Regulation 5(2)(a) Infrastructure Planning
(Applications: Prescribed Forms and
Procedure) Regulations 2009.

ISSUE PURPOSE

DCO Submission

FIGURE TITLE

Habitat Map (drawn to UKHab)

Sheet 16 of 16

FIGURE NUMBER

Figure 8-4

REV.

02

DOCUMENT REFERENCE

EN010154/APP/6.2.